



UN GEOSPATIAL NETWORK

UNITED NATIONS COMMITTEE OF EXPERTS ON
GLOBAL GEOSPATIAL INFORMATION MANAGEMENT

Geospatial for a Better World

One Geospatial World. One Humanity

A Global Partnership UN Geospatial
Network and Private Sector Network



Transforming the Lives of People, Places and Planet

A Global Partnership UN Geospatial Network and Private Sector Network

GEOSPATIAL INDUSTRY - EMPOWERING UNITED NATIONS PROGRAMS

to discuss and **deliberate** the geospatial technology innovations, to broadly understand evolving value chain of geospatial and earth observation **in the workflows and the need of private sector participation and support to geo-enable UN programs**

Geospatial Network Empowering the One UN system

Alexandre Caldas

Chair of the UN Geospatial Network Director at UNEP

Einar Bjorgo

Director UNOSAT

Sainan Zhang

Technical Specialist at United Nations Population Fund

Matieu Henry

Head of Geospatial FAO

Ravi Shankar

Head of WHO Geospatial Centre

Partnership

Open Access to Software Tools and Platforms

Licensing and Analysis of Satellite Imagery

Capacity Building on the Ground

Media, Communication and Outreach

Local Community Empowerment


Second United Nations World Geospatial Information Congress (10-14th October 2022)

Our 37 Network Entities across the UN system



SECRETARIAT


Our Strategy: the Blueprint



BLUEPRINT

Strategic framework, orientations, design and upcoming activities of the Network (2020)

[link](#)

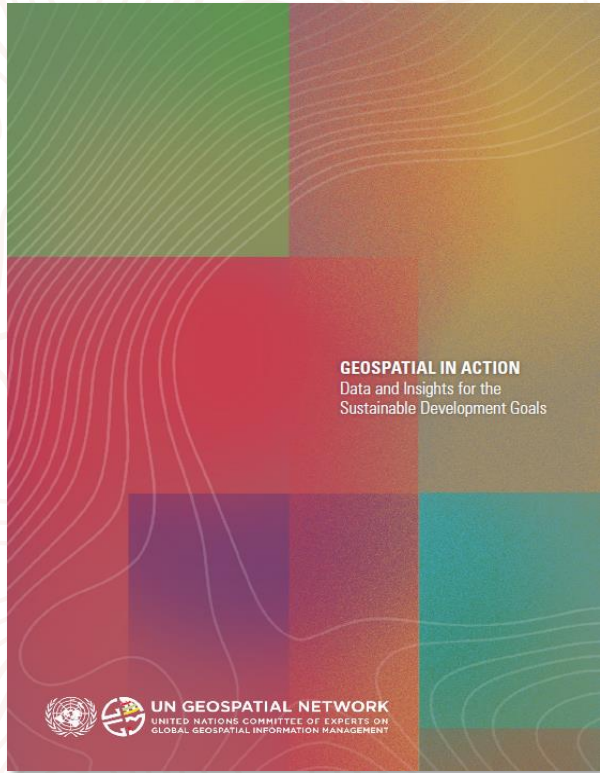


BLUEPRINT LANDSCAPE

Overview of current geospatial capacities and representatives in the UN system (2020)

[link](#)

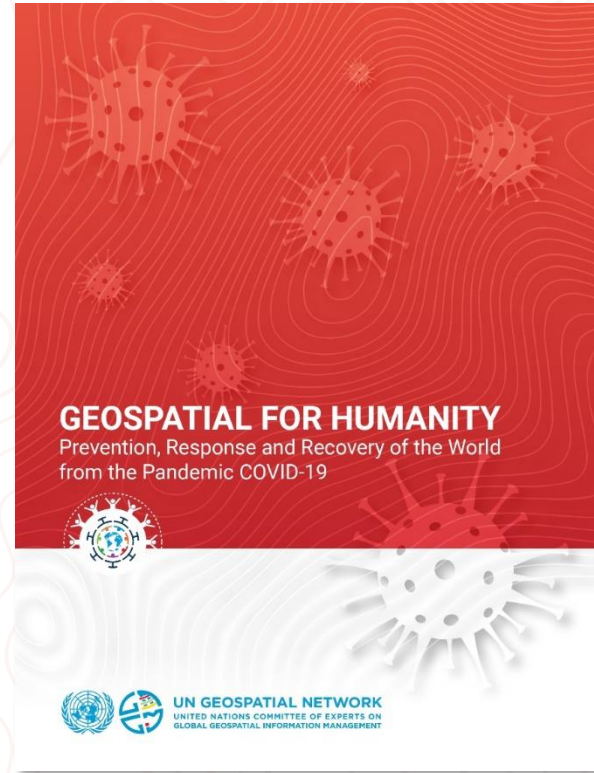
Our Latest Publications



GEOSPATIAL IN ACTION

Geospatial for the
SDGs: data and
insights for the
SDGs by the UN
system
(2021)

[link](#)




GEOSPATIAL FOR HUMANITY

Geospatial for
prevention, response
& recovery from
COVID19 by the UN
system
(2021)

[link](#)

Our Geospatial TALENT Human Resources: Generic Job Description

 United Nations

CORE VALUES: INTEGRITY, PROFESSIONALISM, RESPECT FOR DIVERSITY

GENERIC JOB PROFILE
Director, Geospatial Information Management – D2/D1

Organizational Setting and Reporting Relationships:
These positions are located throughout the organization, mainly at Headquarters and Regional Offices. The Chief of Branch/Service/Division reports to the Director. In some offices, this position has the title of Director and reports to the Head of Department, in context of the UN-GGIM, acts as the Seniormost Geospatial representative of his/her entity.

Responsibilities:
The Director Geospatial Information Management formulates and implements the substantive work programme of the Branch/Service/Division under his/her supervision. Oversees the management of activities undertaken by the Branch/Service/Division, ensures that programmed activities are carried out in a timely fashion and co-ordinates work in the different areas both within the Division and Department, and with other organizations of the United Nations System, as appropriate:

- Leads, supervises, and carries out the work programme of the Geospatial Information Management Branch/Service/Division. Co-ordinates the work carried out by different work units under the Geospatial Information Management Branch/Service/Division and by other agencies and bodies of the United Nations system; provides programmatic/substantive reviews of the drafts prepared by others.
- Co-ordinates and oversees the preparation of reports for presentation to intergovernmental bodies, administrative and budgetary programmes and other policy-making organs, as appropriate.
- Reports to intergovernmental bodies on budget/programme performance or on programmatic/ substantive issues, as appropriate, particularly those presented in biannual and/or annual reports.
- Leads and approves the development of strategies, workplans and proposed activities in accordance with latest geospatial frameworks, trends, policies, standards, innovation, technology and substantive priorities
- Ensures that the outputs produced by the Geospatial Information Management Branch/Service/Division maintain high-quality standards; that reports are clear, objective and based on comprehensive data. Ensures that all outputs produced by the Sections under their supervision meet required standards before completion to ensure they comply with the relevant mandates.
- Determines priorities and allocates resources for the completion of outputs and their time delivery.
- Undertakes or oversees the programmatic/administrative tasks necessary for the functioning of the Geospatial Information Management Branch/Service/Division, including preparation of budgets, reporting on budget/programme performance, evaluation of staff performance, interviews of candidates for job openings, evaluation of candidates and preparation of inputs for results-based budgeting.

GENERIC JOB DESCRIPTION

Generic geospatial jobs
Director
Senior professionals
Professionals
Assistants
approved by OHRM
(2021)

[link](#)

The One UN Geospatial Situation Room Network Data Hub

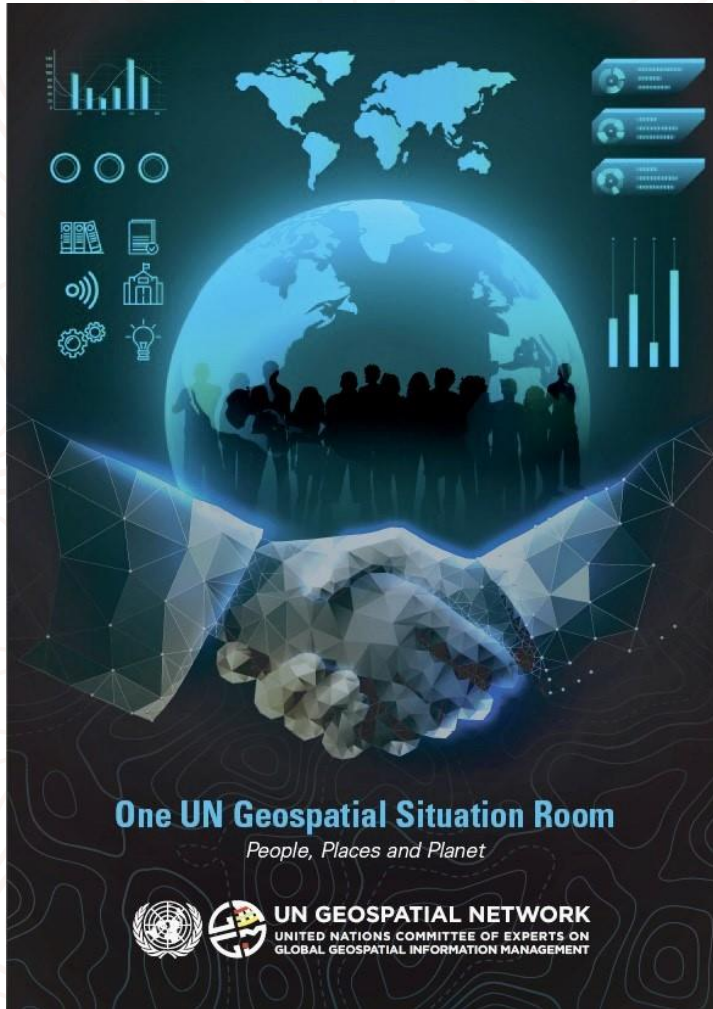
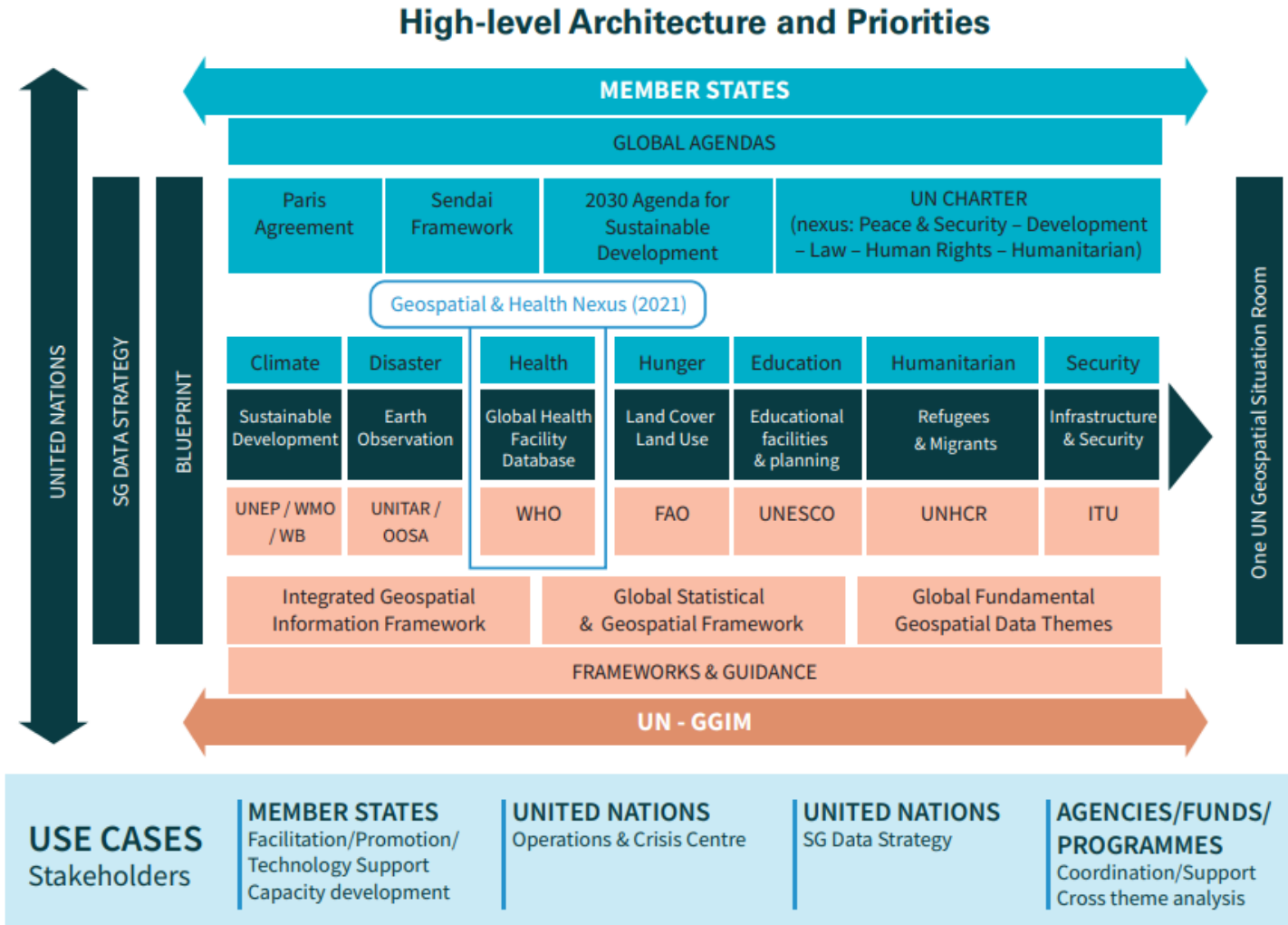


Figure 1 – One UN Geospatial Situation Room: High-level Architecture and Priorities



Endorsed in UN-GGIM, 12th Session (1-5th August 2022)

Contacts

UN Geospatial Network

UN-GGIM Secretariat
Geospatial Information Section – OICT
& UN Statistics Division – DESA

United Nations
New York, NY 10017
United States of America

secretariat@unggim.un.org

Geospatial for a Better World



Transforming the Lives of People, Places and Planet